

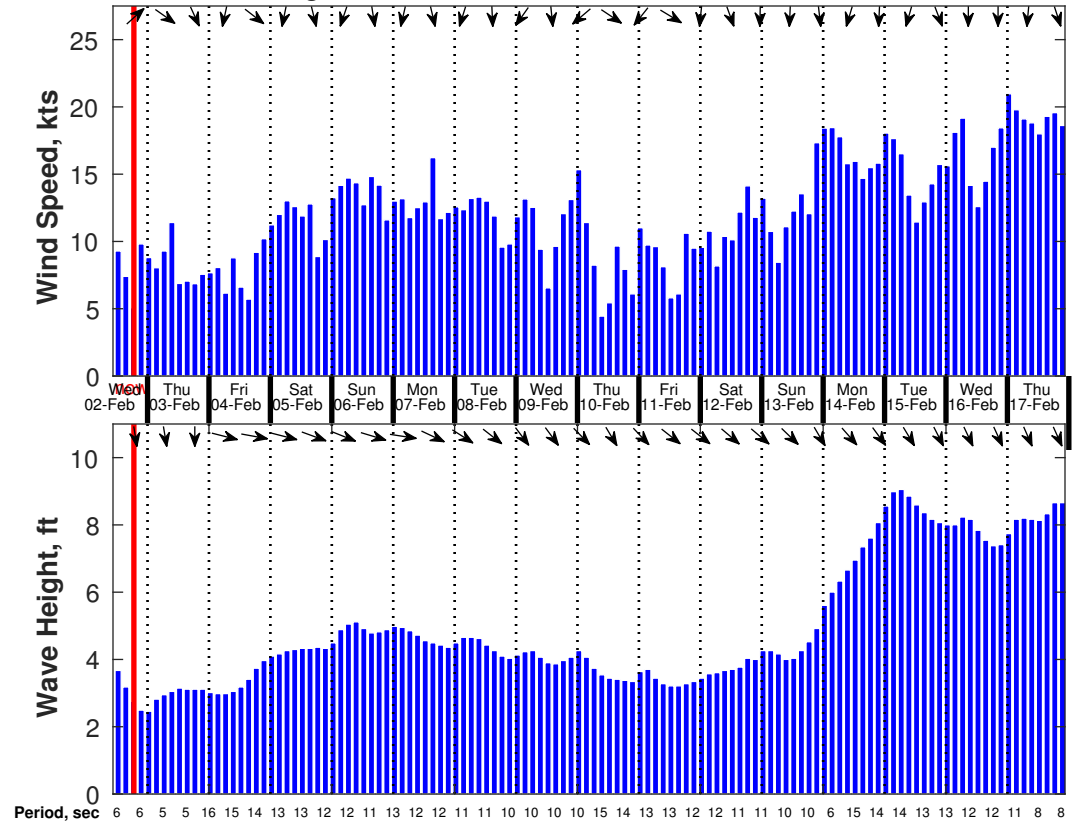
\*\*\*\*\*

Marine Weather Forecast for BP Senegal YT Nearshore

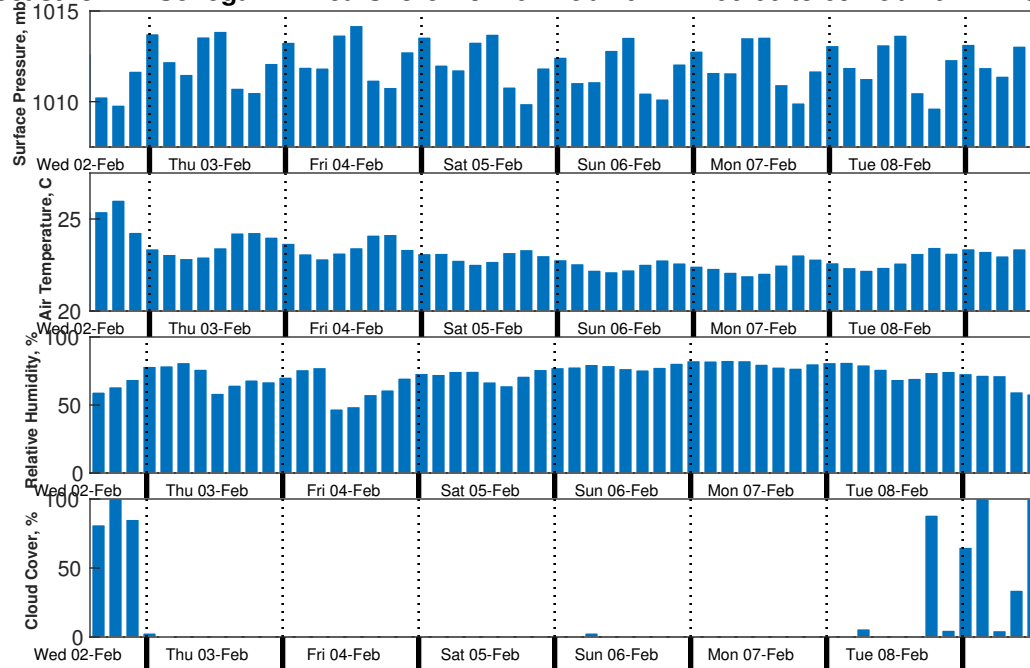
\*\*\*\*\*

Temporarily unavailable. Check back later.

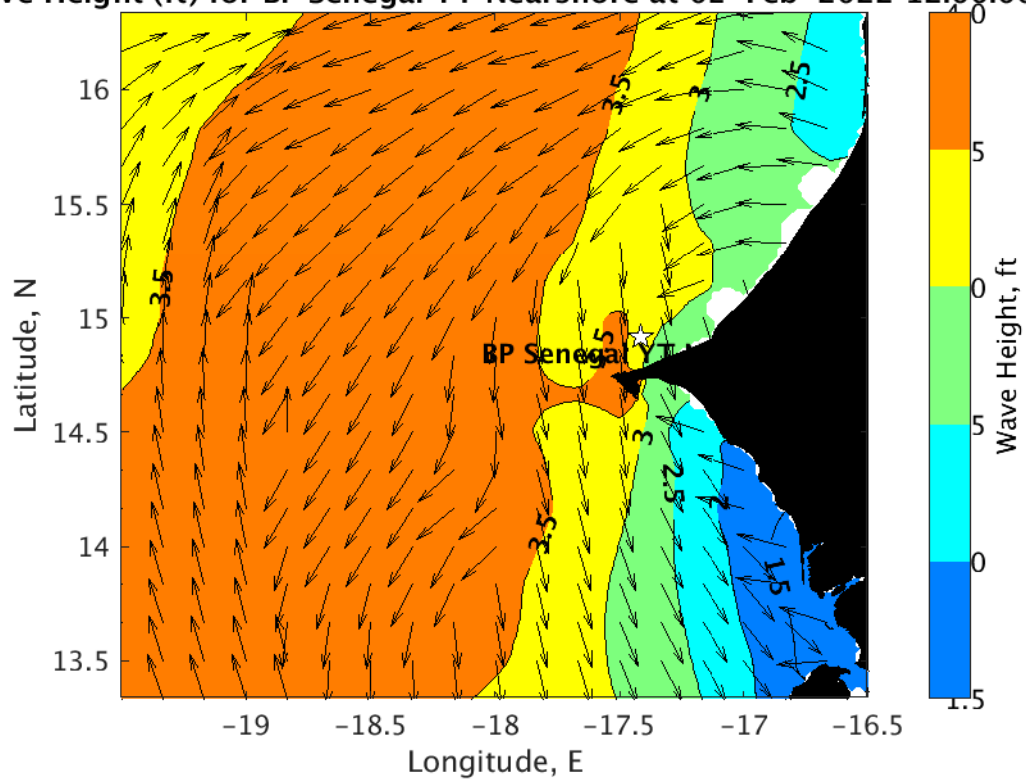
**Wind & Wave Forecast for BP Senegal YT Nearshore from 02-Feb-2022 11:00:00 to 18-Feb-2022 08:00:00**



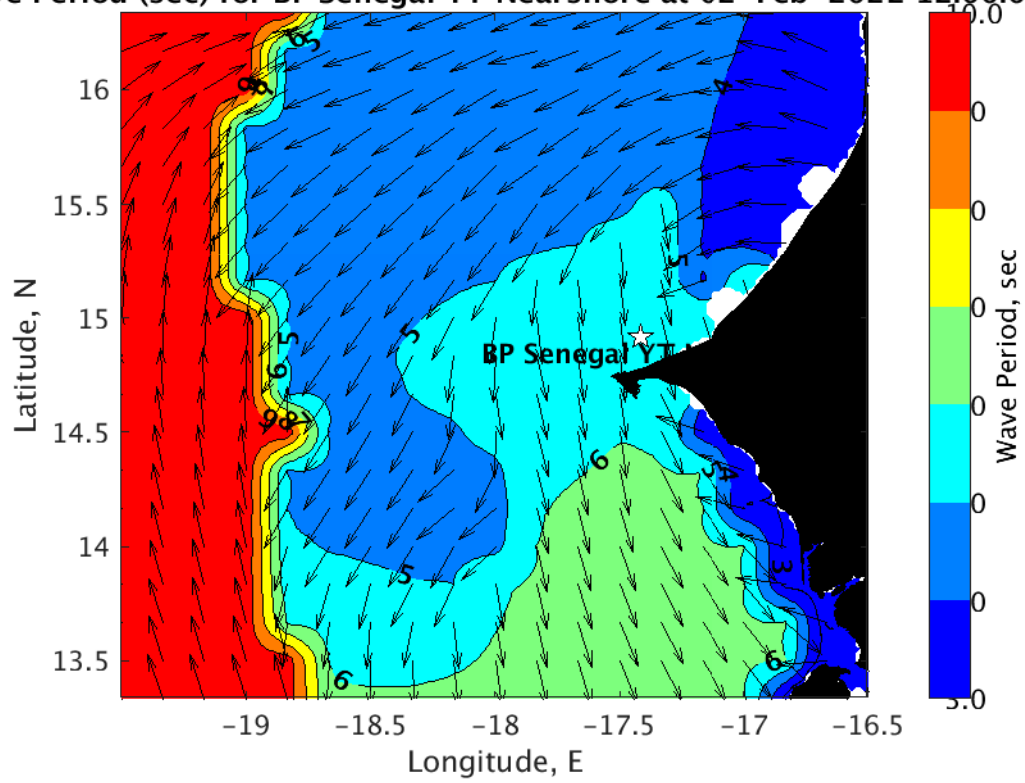
**Met Forecast for BP Senegal YT Nearshore from 02-Feb-2022 11:00:00 to 09-Feb-2022 11:00:00**



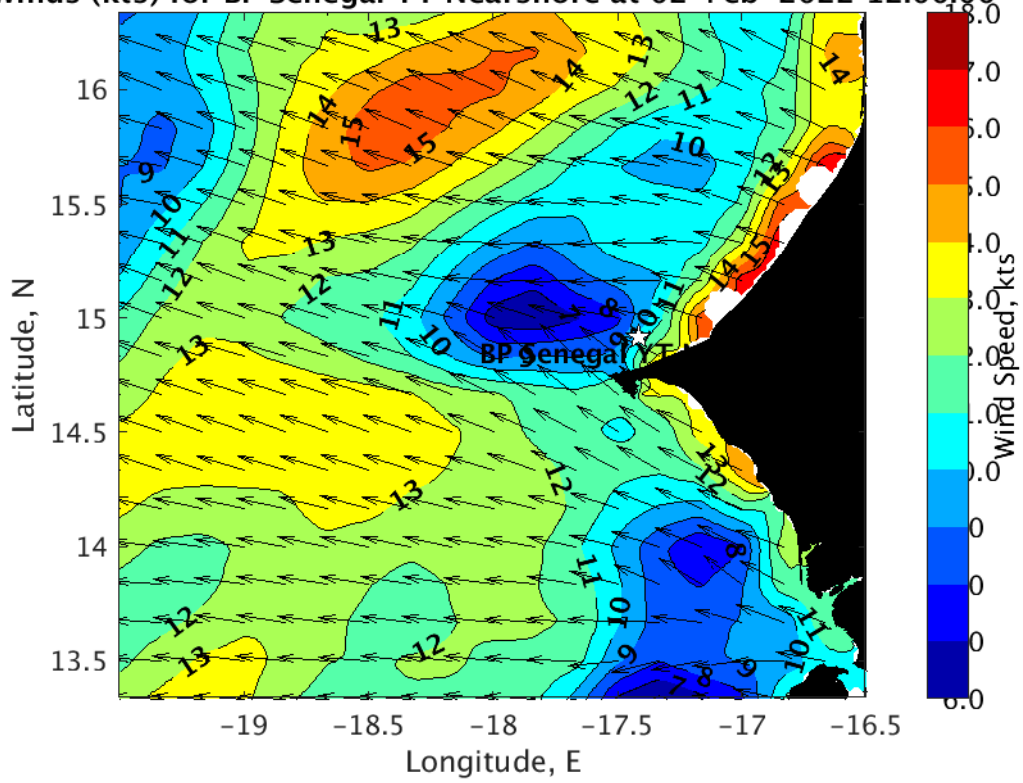
Wave Height (ft) for BP Senegal YT Nearshore at 02-Feb-2022 12:00:00



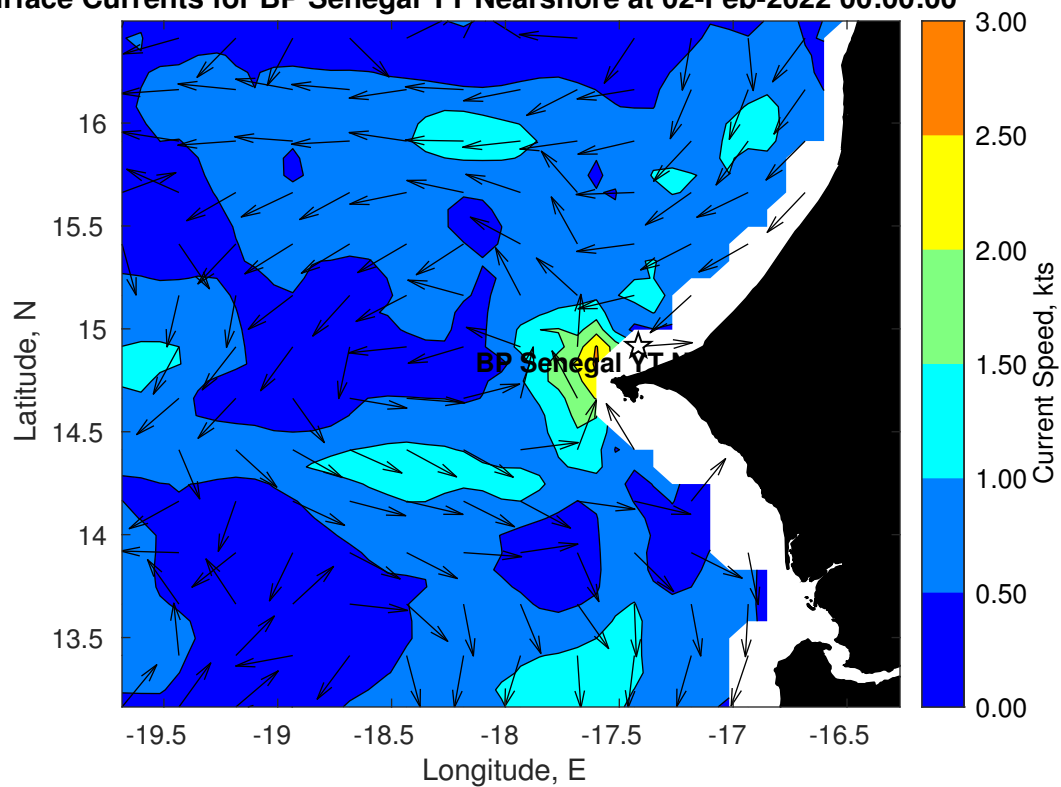
Wave Period (sec) for BP Senegal YT Nearshore at 02-Feb-2022 12:00:00



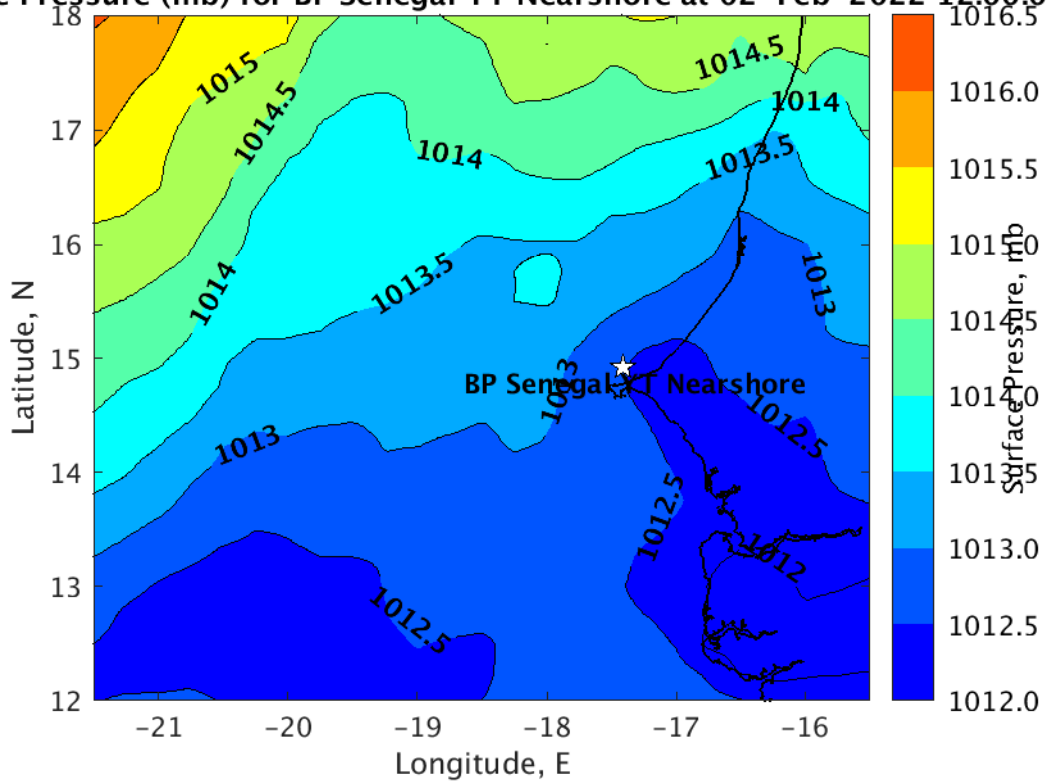
Winds (kts) for BP Senegal YT Nearshore at 02-Feb-2022 12:00:00



Surface Currents for BP Senegal YT Nearshore at 02-Feb-2022 00:00:00

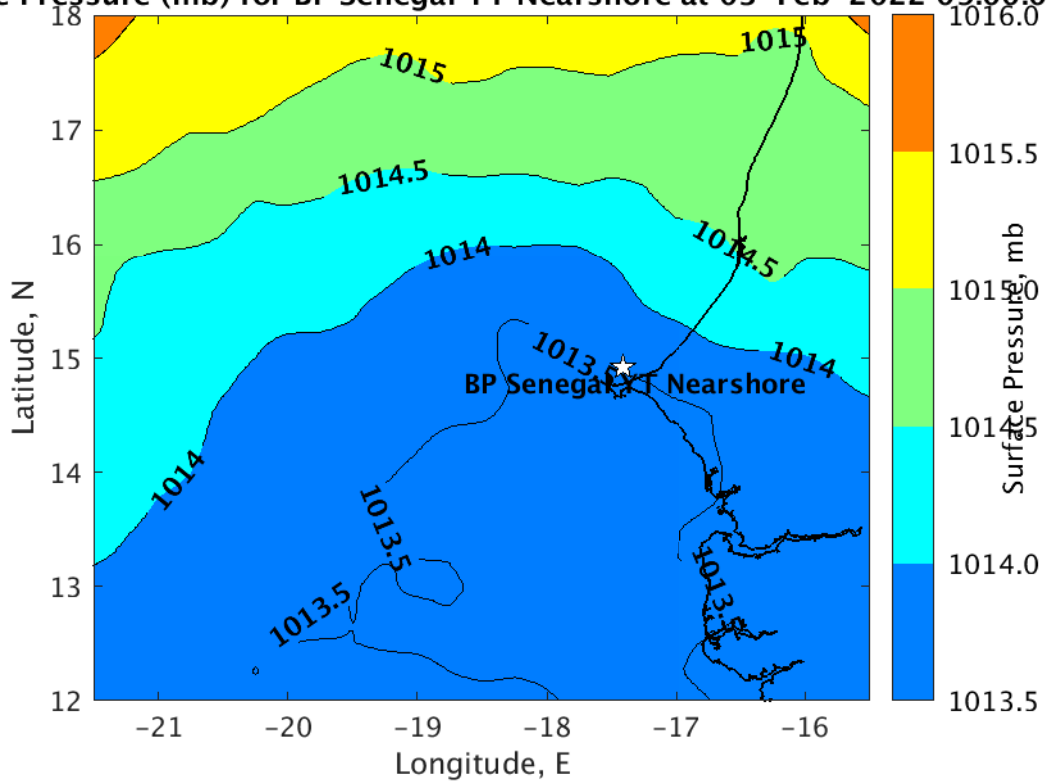


Surface Pressure (mb) for BP Senegal YT Nearshore at 02-Feb-2022 12:00:00

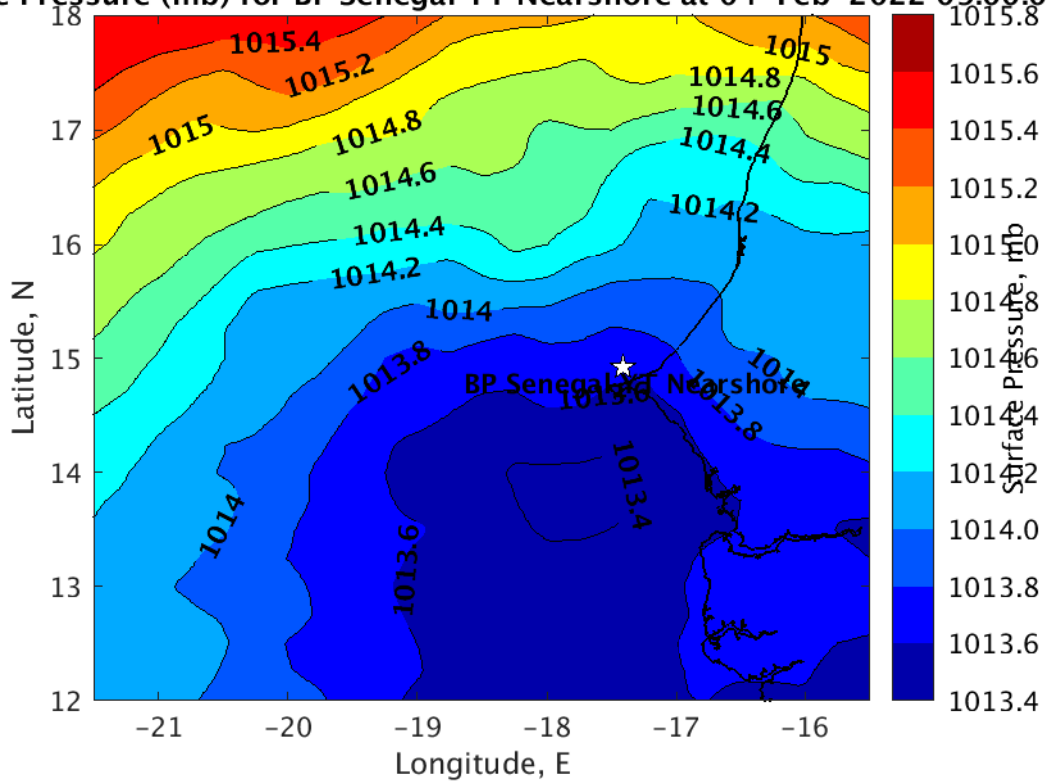




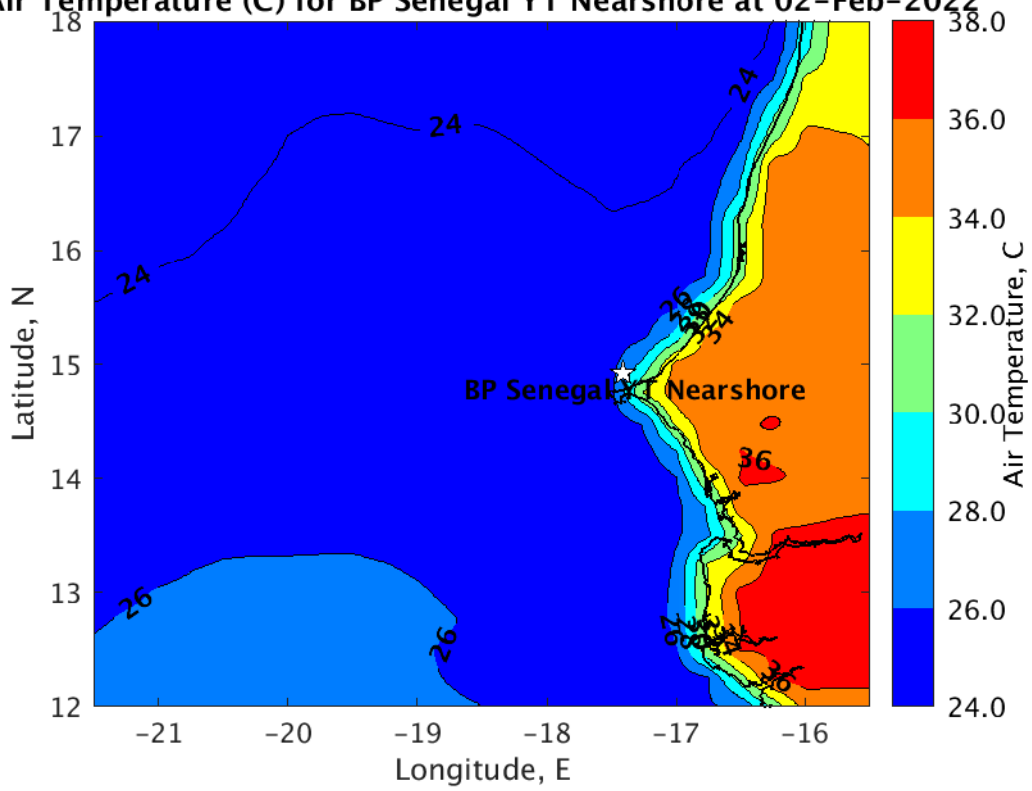
Surface Pressure (mb) for BP Senegal YT Nearshore at 03-Feb-2022 09:00:00



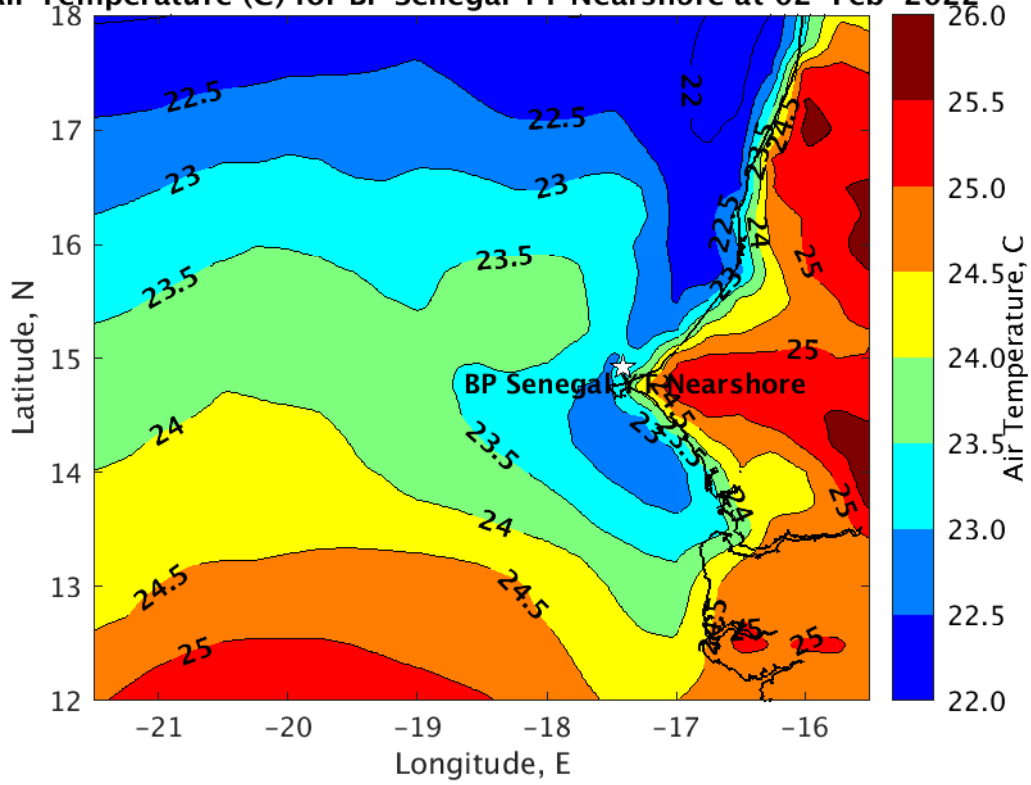
Surface Pressure (mb) for BP Senegal YT Nearshore at 04-Feb-2022 09:00:00



Air Temperature (C) for BP Senegal YT Nearshore at 02-Feb-2022



Air Temperature (C) for BP Senegal YT Nearshore at 02-Feb-2022



Air Temperature (C) for BP Senegal YT Nearshore at 02-Feb-2022

